

Pellie Island Expressway Exit Guide 2005

N 13 National Highway

100 PI Highway 100

18 PI Primary

123 PI Secondary

MAIN ST Road Name

LaPorte Control City

South LaPorte Neighborhood

West Pt PP Supplemental Signage

Sample Signage

Municipality of East Point
POPULATION 69,870
3 INTERCHANGES

13

7 SOUTH
KNOLL CITY HWY
Knoll City CENTRE
2 km

161a

222 NORTH
Forbes

13

100
SOUTH
Knoll City

7
→















100 SOUTH
Relic / South Pt
















↓ ↓ ↓















13



7 SOUTH
KNOLL CITY HWY
Knoll City CENTRE

2 LANES MUST EXIT









Exit No.	 "The Smart Hwy" EXIT GUIDE – 39 Interchanges	
km 0	(PI Border)	
EAST POINT EXITS		
2 a-b	 47 WISHBURN RD – Freeport  50 MAIN ST – East Pt CENTRE	
4	 123 RELIC HWY – East Pt	
8 a-b	 3 WEST – Aultica/Wilson  5 WEST – Johnston/Ontario	
12	 111 Aultica Falls PP	
km 12	SERVICE CENTRE	
22	 18 Wilson/Gay	Wilson NAFB
36	 4 LaPorte/Gay	Gale River PP/Gay PP
km 39	ROADSIDE PARK	
44 a-b	 6 Kollar – Schonfield	
51 a-b	 10 Christville CENTRE – Kollar	
54	 15 Christville/Mecca	
61 a-b	 100 LaPorte/Northpointe – Relic/South Pt	
65	 404 KERN RD – Knoll City	



69 a-b	 7 KNOLL CITY HWY – Knoll City CENTRE/Wayne
75	 217 GRISWALD RD – Sherbury/Fredericksville
85	 10 CHRISTVILLE HY – Walker
87	 9 AIRPORT RD – LaPorte Intl Airport/Miles City
km 97	SERVICE CENTRE
104	 202 LAPORTE POST RD – Dickinson CENTRE
106 a-b	 2 Dickinson – Glasgow
111 a-b	 12 LaPorte – Pellie Mtns So PP
km 113-117	TUNNEL
119	 16 WEST – Mt Drainal  714 SOUTH – Pellie Mtns So PP
120	TOLL HWY  14 Freedom City/LaPorte Mt Drainal NP
km 120-123	TUNNEL
128	 16 Pride/Angel Pt Angel Pt NP
137	 5 WEST – Maleton/Kingsport WESTBOUND ONLY
146	 157 Lea/Blaine
km 147	SERVICE CENTRE
150 a-b	 8 Maleton/Kingsport TO  200 Blaine












154	 Kresge/Kingston
161	 WEST – Freedonia WESTBOUND ONLY
170	 Freedonia/Pinewald
177	 McPherson
185	 EAST – Pinewald EASTBOUND ONLY
190	 Griswald Ctr
km 192	SERVICE CENTRE
194	 Gunman Pt Gunman Pt PP
km 197	TOLL PLAZA
205	 Coleman
210	 Briggs Island
218	 Goldman
km 219	TOLL PLAZA
224	 Prince Island
228	 Prince Island
WEST POINT EXITS	
236	 EAST – EAST LOOP EXWAY – West Pt Airport/Prince
238	TO  1ST AV – West Pt CENTRE









240	 EXHIBITION AVE U of West Pt/Historic District
km 242	 SOUTH ST – Downtown (N-13/Expressway Ends)


Exit No.	 EXIT GUIDE – 27 Interchanges
km 0	(PI-100/Expressway Begins)


METROPOLITAN LAPORTE – NORTHPOINTE EXITS	
Whitehurst Freeway	
1	DAWINGS ST Univ of LaPorte – North Campus
4 a-b	 EAST – PI Government CENTRE/Northpointe CENTRE WEST TOLL HWY – LaPorte Intl Airport/Freedom City Northpointe Prov University
7	LAPORTE AV – LaPorte CENTRE
11	 BAY HWY – Gd Park/Aerial Univ of LaPorte/Port of LaPorte
15	 AULTICA TR – Frederickville/Bayview Pellie Zoo
18	 TIFTON HWY – Glasgow/Griswald
20	 SOUTH – KNOLL CITY HWY – Knoll City CENTRE SOUTHBOUND ONLY
21	 NORTH – KNOLL CITY HWY – South LaPorte NORTHBOUND ONLY
28 a-b	 Knoll City – Christville
30 a-b	 East Pt – West Pt












35	 Wayne/Mecca
km 38	SERVICE CENTRE NORTHBOUND ONLY
km 39	SERVICE CENTRE SOUTHBOUND ONLY
41	 KOLLAR HY – Relic/Mecca

RELIC EXITS			
46 a-b	 SOUTHERN SHORE HWY – West Beach – Relic		
SOUTHBOUND EXIT NORTHBOUND EXIT			
48	<table border="0" style="width: 100%;"> <tr> <td style="width: 50%;">WALNUT ST</td> <td style="width: 50%;"> LAKESHORE HY – West Beach EAST</td> </tr> </table>	WALNUT ST	 LAKESHORE HY – West Beach EAST
WALNUT ST	 LAKESHORE HY – West Beach EAST		
(NOTE: PI-246 is multiplexed with PI-100 between exits 48 and 50)			
49	ELM ST – Port of Relic		
50 a-b	 NORTH – KOLLAR HY – Relic CENTRE  WEST – LAKESHORE HY Waterfront Pk		
(NOTE: PI-6 is multiplexed with PI-100 between exits 50 and 54)			
SOUTH POINT EXITS			
54 a-b	 SOUTH – ELBE RIVER HY – South Pt CENTRE  WEST – ELBE RIVER HY		
56	 DESONIARE RD		
57	 CHAPLIN RD		
61	 Malton River PP		

74	 Malton/Walker
km 80	SERVICE CENTRE WESTBOUND ONLY
83 a-b	 Beckett – Nealto
km 93	SERVICE CENTRE EASTBOUND ONLY
100	 Dickinson
106	 Foilage/Baysbury
113	 OLD HWY 2 – Pellie Mts So PP
km 117-123	TUNNEL
125	 Boyer Jct TO  EAST – Frayer/Pride
km 127	 WEST – Angel Pt/Angel Pt NP <i>(PI-100/Expressway Ends)</i>

Exit No.	TOLL HWY  EXIT GUIDE – 16 Interchanges
km 1	<i>(Expressway Begins)</i>

METROPOLITAN LaPORTE – NORTHPOINTE EXITS	
1 a-b	 WHITEHURST FWY – Knoll City – Northpointe
4	CARTIER BLVD/MC CAIN AV – LaPorte NORTH
8	PARK AV/WATSON BLVD – Grand Park CENTRE
km 9	TOLL PLAZA
10	TRANSIT ST

12	BERLIN AV – Fredericksville
14	WHITE AV – Aerial CENTRE
17a	 NORTH – MILES CITY HY – Miles City CENTRE/U of PI
17b	 SOUTH – AIRPORT HY – LaPorte Intl Airport
km 18	TOLL PLAZA
km 19	SERVICE CENTRE
25	 PIERCE MTN RD – Freedom City
27	 EAST – FREEDOM WAY – Freedom City CENTRE  SOUTH – FREEDOM WAY
km 38	TOLL PLAZA
40 a-b	 Jewell/Goldville
43	 Goldville/Mt Drainal NP – NE Gate WESTBOUND ONLY
44	 Goldville/Mt Drainal NP – NE Gate EASTBOUND ONLY
km 44-46	TUNNEL
48	 Mt Drainal NP – Brietag Lookout
km 51-55	TUNNEL
km 56	TOLL PLAZA
58 a-b	 Mt Drainal – Mt Drainal NP – Main Entrance
km 60	 West Pt/Knoll City (TOLL HWY PI-14 Ends)

Exit No.	12 Aerial Bypass EXIT GUIDE – 4 Interchanges
km 14	(Expressway Begins)
METROPOLITAN LAPORTE – NORTHPOINTE EXITS	
14	BERLIN AV – Fredericksville
17	WHITE AV – Aerial CENTRE
21	9 AIRPORT HY – LaPorte Intl Airport/Miles City
29 a-b	114 NORTH – FREEDOM WAY – Freedom City 213 SOUTH – Marsh PP/Glasgow
km 30	(Expressway Ends)

Exit No.	5 Maleton Bypass EXIT GUIDE – 4 Interchanges
km 113	(Expressway Begins)
155 a-b	8 Maleton – Kingston
km 157	SERVICE CENTRE EASTBOUND ONLY
161 a-b	222 Maleton CENTRE – Forbes
km 163	SERVICE CENTRE WESTBOUND ONLY
165	195 Kingsport CENTRE
172	8 EAST – Kingsport
(NOTE: PI-5 is multiplexed with PI-8 after exit 172)	
km 175	(Expressway Ends)

Exit No.	5 East Loop Exwy EXIT GUIDE – 4 Interchanges	
km 215	<i>(Expressway Begins)</i>	
(NOTE: PI-5 is multiplexed with PI-17 prior to exit 215)		
215	17 WEST – EAST AV – West Pt	
WEST POINT EXITS		
219	8 ROTARY HY – Boxell	West Pt NAFB/West Pt PP
222	28TH ST	
km 225	N 13	WEST – WEST LOOP EXWY – West Pt CENTRE EAST – CHAIN ISLANDS CAUSEWAY – LaPorte <i>(PI-5 Ends/Expressway Ends)</i>